

























Official Zoning Map

Winter 2018

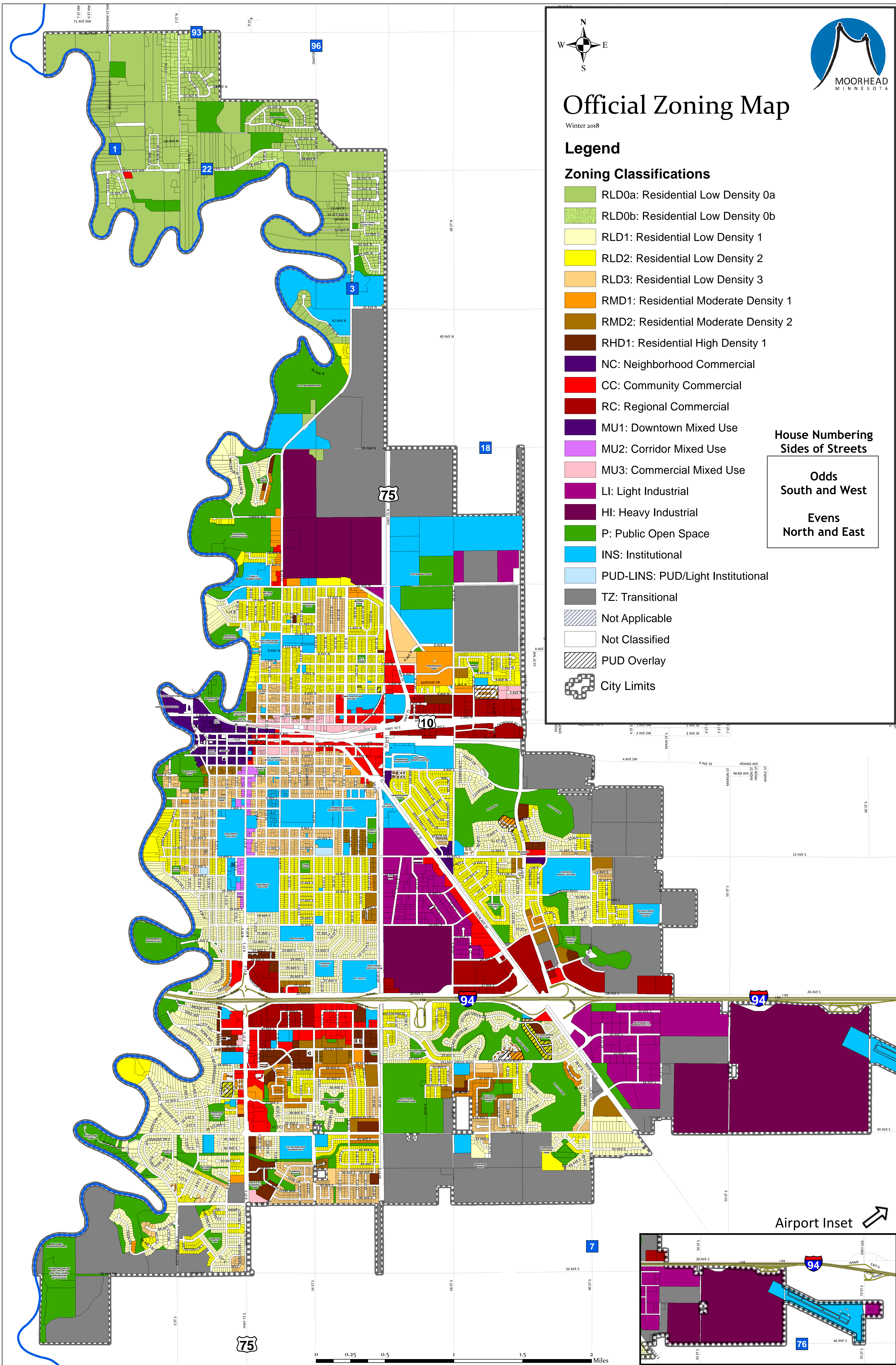
Legend

Zoning Classifications

-  RLD0a: Residential Low Density 0a
-  RLD0b: Residential Low Density 0b
-  RLD1: Residential Low Density 1
-  RLD2: Residential Low Density 2
-  RLD3: Residential Low Density 3
-  RMD1: Residential Moderate Density 1
-  RMD2: Residential Moderate Density 2
-  RHD1: Residential High Density 1
-  NC: Neighborhood Commercial
-  CC: Community Commercial
-  RC: Regional Commercial
-  MU1: Downtown Mixed Use
-  MU2: Corridor Mixed Use
-  MU3: Commercial Mixed Use
-  LI: Light Industrial
-  HI: Heavy Industrial
-  P: Public Open Space
-  INS: Institutional
-  PUD-LINS: PUD/Light Institutional
-  TZ: Transitional
-  Not Applicable
-  Not Classified
-  PUD Overlay
-  City Limits

House Numbering Sides of Streets

- Odds**
South and West
- Evens**
North and East



Airport Inset

